

List and Description of Proposed Bikeway/Walkway Routes
Town of Christiansburg

Existing Bike Lanes and Shared Roads

Key	Route Number	Description	Length	Daily Motor Traffic
	North Franklin Street	from Independence Boulevard to Depot Street		
	Roanoke Street	from Reading Road east to Falling Branch Road	5.2 miles (27,456 LF)	37,150
	Yellow Sulphur Rd. (Rte. 643)	from Cambria St., north to the Town of Christiansburg corporate limit	.25 miles (1,320 LF)	1,212
	Mill Lane	entire length		
	Reading Road	from Roanoke Street to Kiwanis Park		
	Park Street	entire length		
	Pepper Street	from East Main Street south to Franklin Street	.75 miles (3,960 LF)	NA
	Cambria Street	from Tyler Street to Windmill Ridge Rd.		
	Maple Drive	entire length		
	Aspen Street	entire length		
	Wades Lane	from Betty Drive to Wades Lane Park		
	Sara Street	from North Franklin Street to Betty Dr.		
	Betty Drive	from Depot Street north to Sara Street		
	East Main St.	from Roanoke Street east to Depot St.		
	First Street	from Pepper Street, west to Phlegar St.		
	Diamond Ave.	entire length		
	Phlegar Street	from West Main Street to First Street		
	Arbor Drive	from Peppers Ferry Rd. to Ponderosa Dr.		
	Pear Street	entire length		
	Franklin Street	entire length		

Proposed Bicycle Lane Development

Key	Route Number	Description	Length	Daily Motor
				Traffic
1	College St.	from Rte. 8 (West Main St.), north across Radford Rd. to Depot St.	2 miles (10,560 LF)	NA
2	Depot St.	from College St.(west of Radford Rd.), east across North Franklin St. to Park St.	3 miles (15,840 LF)	8,921
3	Main Street (North and South)	from Depot St., west to the Town of Christiansburg corporate limits(beneath the I-81 overpass)	2.1 miles (11,088)	22,500
4	Radford Rd. (Rte.11)	from Main St., south to the Town of Christiansburg corporate limits	1.4 miles (7,392 LF)	19,180
5	Pepper's Ferry Rd. (Rte. 114)	from Rte. 460, west to the Town of Christiansburg corporate limits	1.5 miles (7,920 LF)	17,959
6	Cambria St.	from Depot St., north across Franklin St. to its terminus	2.25 miles (11,880 LF)	15,730
7	Independence Blvd.	From North Franklin St., west to Christiansburg High School	.5 miles (2,640 LF)	NA
8	Falling Branch Rd.	from Roanoke St., south to McDaniel Rd.	1.2 miles (6,336 LF)	NA
9	Ellet Rd. (Rte. 723)	from Cambria St., north to the Town of Christiansburg corporate limit	.4 miles (2,112 LF)	9,500

Proposed Shared Road Designation

Key	Route Number	Description	Length	Daily Motor
				Traffic
10	Rte. 641	from Rte. 11/460, east to the Town of Christiansburg corporate limits	.5 miles (2,640 LF)	NA

Long Term Off Road Trail Projects

The Huckleberry Trail should be extended to North Franklin Street in Christiansburg continuing from Pepper's Ferry Road (Rte. 114), south to the Christiansburg High School. The trail might be completed by negotiating access with commercial development on the west side of Business 460 within the Town of Christiansburg corporate limits. 1.5 miles.

A trail is proposed from Aspen Street to Falling Branch Elementary School

Walkway System

- Depot Street Park
- Kiwanis Park
- Huckleberry Trail (proposed)

Existing Sidewalk System

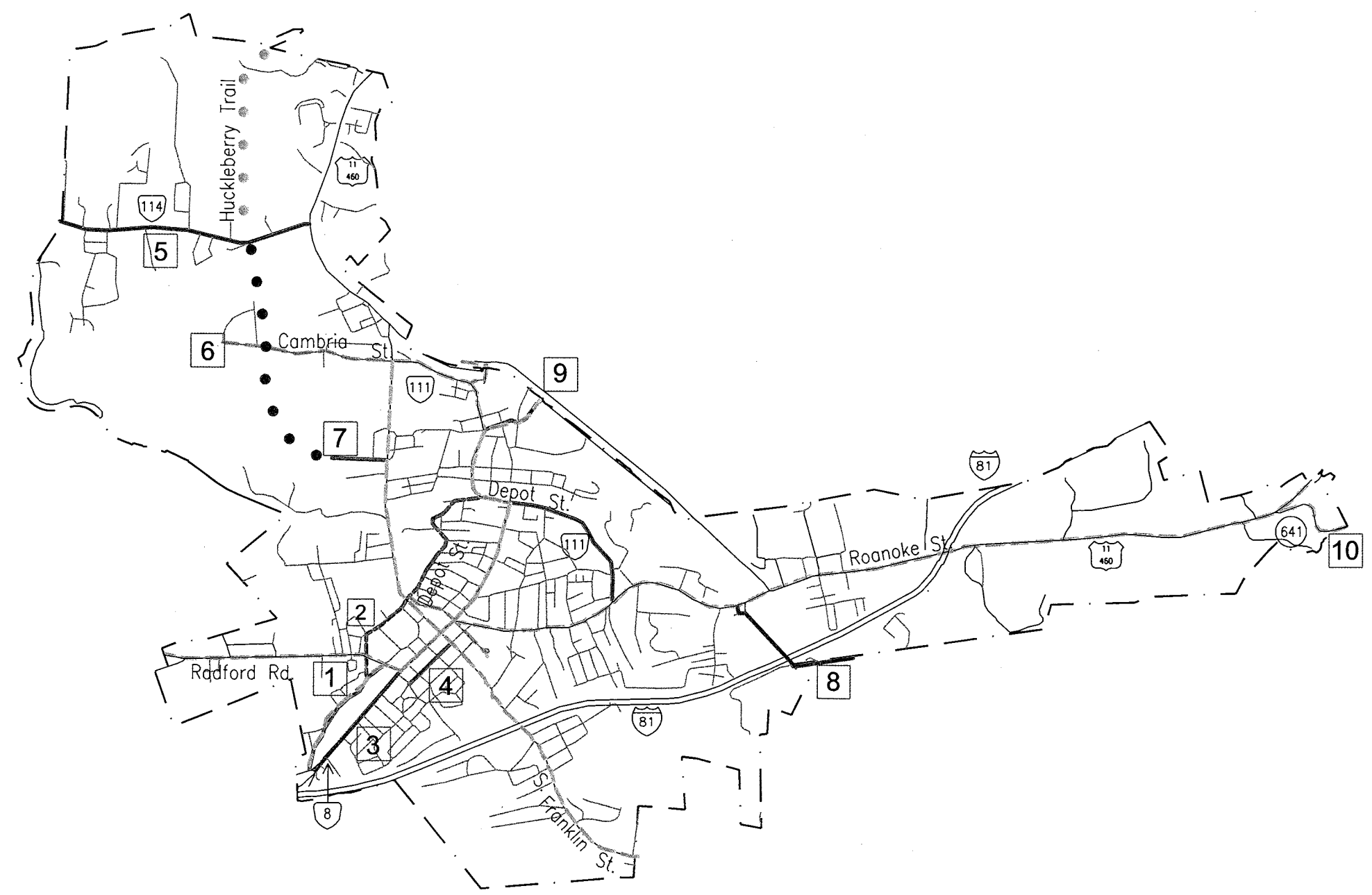
- Cambria Street from Depot Street north to Tyler Street
- North Franklin Street from Main Street north to Independence Boulevard
- Depot Street from North Franklin northeast to North Drive
- Sheltman Street
- College Street from Depot Street to Radford Street
- Radford Street from West Main Street to Bower Street
- West Main Street from Franklin Street to Cherry Lane
- South Franklin Street from Main Street to Pepper Street
- Pepper Street from Main Street to First Street
- Roanoke Street from Main Street to Haymaker Street
- Phlegar Street from Main Street to Second Street
- Hickok Street from College Street to Second Street
- Dunkley Street
- East Main Street from Franklin Street east to High Street
- King Street from Church Street to Murray Street
- Depot Street from West Main Street to North Franklin Street








Proposed Sidewalks

- Chinquapin Trail from Roanoke Street south to Imperial Street
- Imperial Street
- Reading Road from Imperial Street to Kiwanis Park
- Pepper Street from First Street to South Franklin Street
- Depot Street from North Drive northeast to Cambria Street
- Peppers Ferry Road

Town of CHRISTIANSBURG

New River Valley Bikeway/Walkway Plan



-  Proposed Bicycle Lanes
-  Proposed Shared Road Designation
-  Existing Shared Road and Proposed Bicycle Lane
-  Existing Shared Road Designation
-  Proposed Multi-purpose Trail
-  Existing Multi-purpose Trail
-  Key Numbers

