

List and Description of Proposed Bikeway/Walkway Routes
Floyd County

Proposed Bicycle Lane Development

Key	Route Number	Description	Length	Daily Motor
				Traffic
1	Rte. 221	from Willis at Route 787, north to the Town of Floyd corporate limits	12 miles (63,360 LF)	*4,510
2	Rte. 221	from the Town of Floyd corporate limits, north to Roanoke County line	20 miles (105,600 LF)	*6,920
3	Rte. 8	from the Blue Ridge Parkway, north to the Town of Floyd corporate limits	5.5 miles (29,040 LF)	*1,550
4	Rte. 8	from the Town of Floyd corporate limits, north to the Montgomery County line	10 miles (52,800 LF)	*5,550

Proposed Shared Road Designation

Daily Motor

Key	Route Number	Description	Length	Daily Motor
				Traffic
5	Rte. 787	from Willis at Route 221, north to the Montgomery County line	12 miles (63,360 LF)	710
6	Rte. 799	from Route 221, south to the Blue Ridge Parkway	8 miles (42,240 LF)	750
7	Rte. 615	from the Montgomery County line, south to Route 221	9.5 miles (50,160 LF)	1580
8	Rte. 615	from the Town of Floyd corporate limits, south to the Blue Ridge Parkway	3 miles (15,840 LF)	1090
9	Rte. 807	from Route 8, west to Route 221	1.5 miles (7,920 LF)	530

10	Rte. 653	from Route 610, north to the Montgomery County line	2.5 miles (13,200 LF)	490
11	Rte. 681	from Route 221, east to Route 860	1.5 miles (7,920 LF)	1153
12	Rte. 860	from Route 681, south to the Blue Ridge Parkway	1 mile (5,280 LF)	620
13	Rte. 610	from Route 653, east to Route 221	2.3 miles (12,144 LF)	690

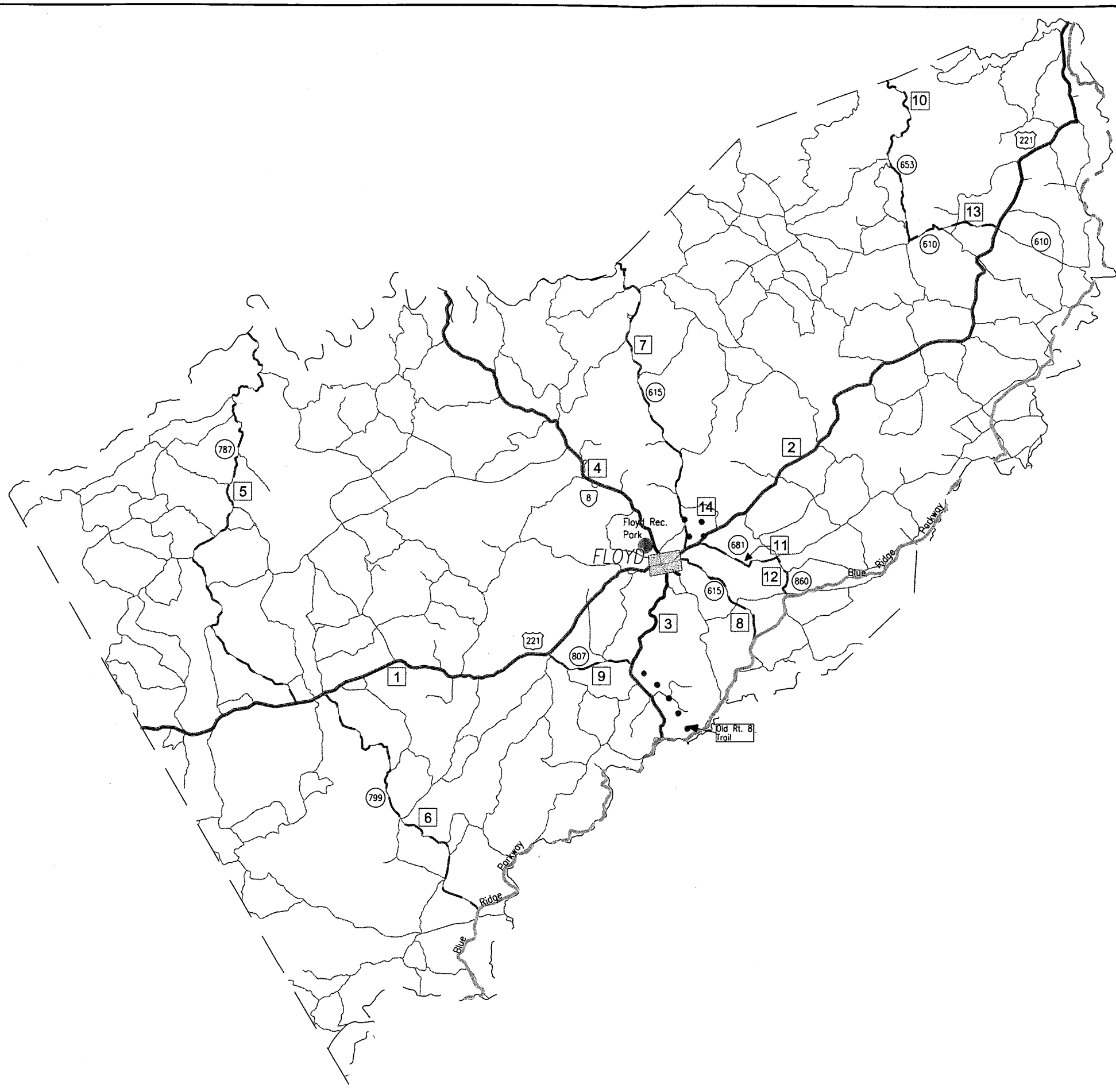
Long Term Off Road Trail Projects







A trail is proposed to follow the Old Highway 8 alignment that exists south of the Town of Floyd. It would begin at present Highway 8 and extend to the Blue Ridge Parkway. This trail would serve as an alternative to the bicycle lanes along the Highway 8 corridor. 3.5 miles.

14 - A birding, hiking, wetlands nature trail is proposed to create a loop trail around the site of the Floyd Regional Commerce Park just off of Rt 615, 1.5 miles from the Town of Floyd limits. The trail would upgrade an existing logging road and incorporate several raised walkways into the wetlands areas as well as observation platforms for birders and other nature enthusiasts. The trail would also connect with the historic farm home located on the property which was recently placed on the National Register of Historic Places.

Floyd County

New River Valley Bikeway/Walkway Plan



-  Proposed Bicycle Lanes
-  Proposed Shared Road Designation
-  Proposed Multi-purpose Trail
-  Sidewalk/Bikeway
-  Blue Ridge Parkway
-  Key Numbers
-  Floyd Recreational Park

