

**List and Description of Proposed Bikeway/Walkway Routes
The Town of Rich Creek and the Town of Glen Lyn**

Proposed Bicycle Lane Development

Key	Route Number	Description	Length	Daily Motor
				Traffic
1	Rte. 806	from Route 460, east to the Town of Glen Lyn corporate limits	.5 miles (2,640 LF)	315
2	Rte. 806	from the Town of Rich Creek corporate limits, east to Route 219	7 miles (3,696 LF)	1,469
3	Rte. 219	from Route 460, north to Route 806	.25 miles (1,320 LF)	4,500

Proposed Shared Road Designation

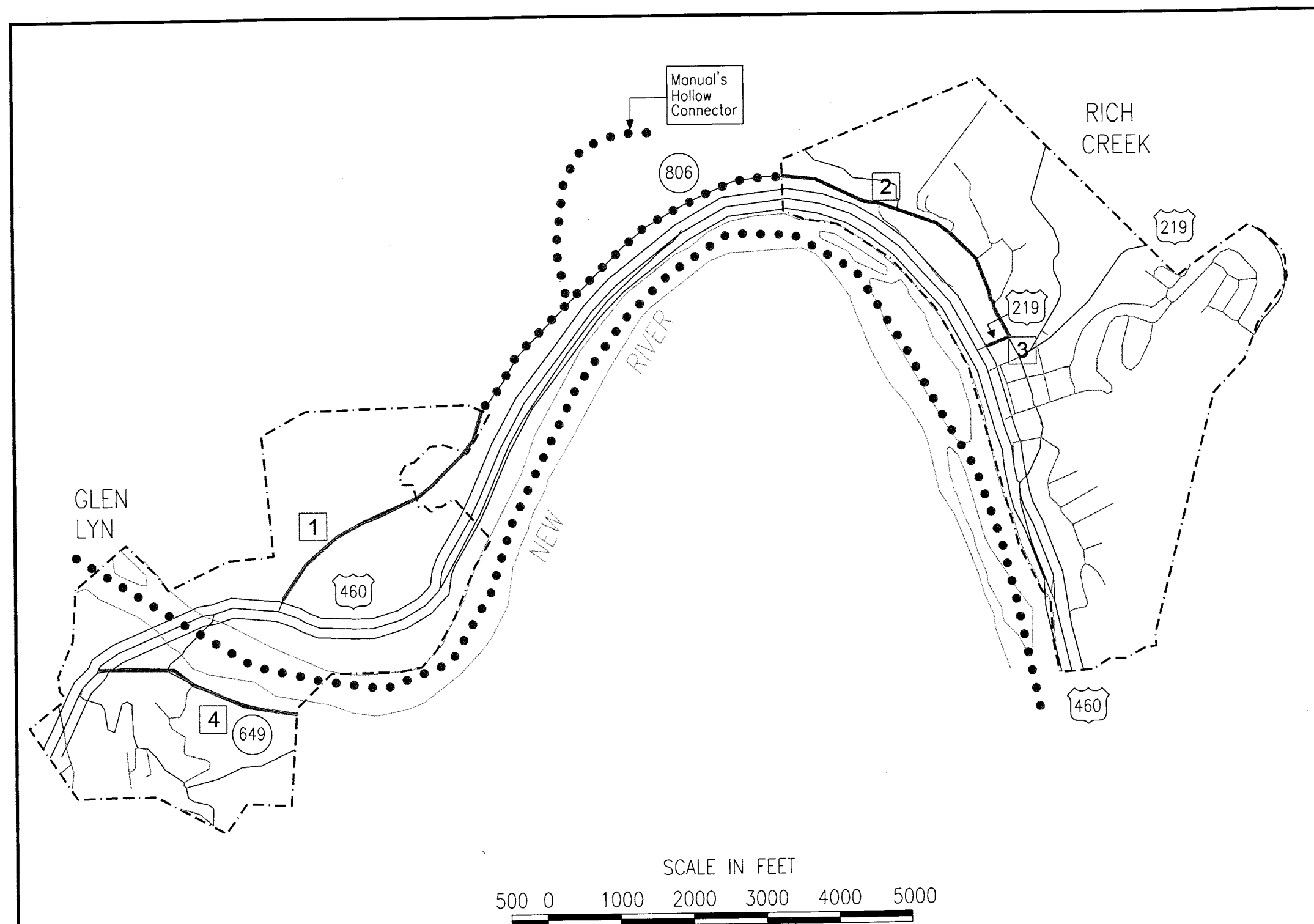
Daily Motor

Key	Route Number	Description	Length	Daily Motor
				Traffic
4	Rte. 649	from Route 460, east to the Town of Glen Lyn corporate limits	.5 miles (2,640 LF)	595

Long Term Off Road Trail Projects





Roue 806 between the Towns of Glen Lyn and Rich Creek is a section of old Route 460 that has been closed. This section of abandoned highway, as well as an access to a scenic lookout called Manual's Hollow, are potential enhancement projects that would become centerpieces for the bikeway/walkway effort in Giles County. 2 miles. AS OF JUNE 2000, TRANSPORTATION ENHANCEMENT FUNDS HAVE BEEN AWARDED TO THIS PROJECT IN RESPONSE TO AN APPLICATION SUBMITTED BY GILES COUNTY. *This project is also indicated in the Giles County list.*

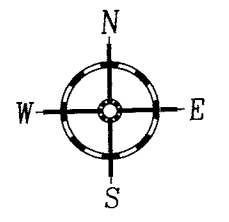
Shading denotes routes identified through public involvement processes in 1994 and 2000.



Towns of GLEN LYN and RICH CREEK

New River Valley Bikeway/Walkway Plan

-  Proposed Bicycle Lanes
-  Proposed Multi-purpose Trail
-  Proposed Water Trail/Blueway
-  Key Numbers



Prepared by the New River Valley Planning District Commission, 2000.
Base Map, 1990 Pre-Census TIGER Map, Bureau of Census.