

**List and Description of Proposed Bikeway/Walkway Routes  
The Town of Pembroke**

**Proposed Bicycle Lane Development**

<b>Key</b>	<b>Route Number</b>	<b>Description</b>	<b>Length</b>	<b>Daily Motor Traffic</b>
1	Rte. T-623	for entire length within the Town of Pembroke corporate limits	1.75 miles (9,240 LF)	2,475
2	Rte. T-626	for entire length within the Town of Pembroke corporate limits	.5 miles (2,640 LF)	1,375
3	Rte. T-1411	for entire length within the Town of Pembroke corporate limits	.75 miles (3,960 LF)	NA
4	Rte. T-1404	for entire length within the Town of Pembroke corporate limits	.6 miles (3,168 LF)	NA




**Long Term Off Road Trail Projects**

Pembroke Connector to begin in the Castle Rock recreation area at the southern end of town and at the end of Route T-1411. The trail should access existing trails and a riverside pocket park on the banks of the New River and should cross over to Castle Rock connecting with bicycle lanes along Route 623. 2 miles.

Shading denotes routes identified through public involvement processes in 1994 and 2000.

# Town of PEMBROKE

## New River Valley Bikeway/Walkway Plan

-  Proposed Bicycle Lanes
-  Proposed Multi-purpose Trail
-  Key Numbers

