

List and Description of Proposed Bikeway/Walkway Routes
Town of Floyd

Proposed Bicycle Lane Development

Key	Route Number	Description	Length	Daily Motor Traffic
1	Rte. 221	within the Town of Floyd corporate limits	1 mile (5,280 LF)	6,920
2	Rte. 8	within the Town of Floyd corporate limits	.5 miles (2,640 LF)	5,550

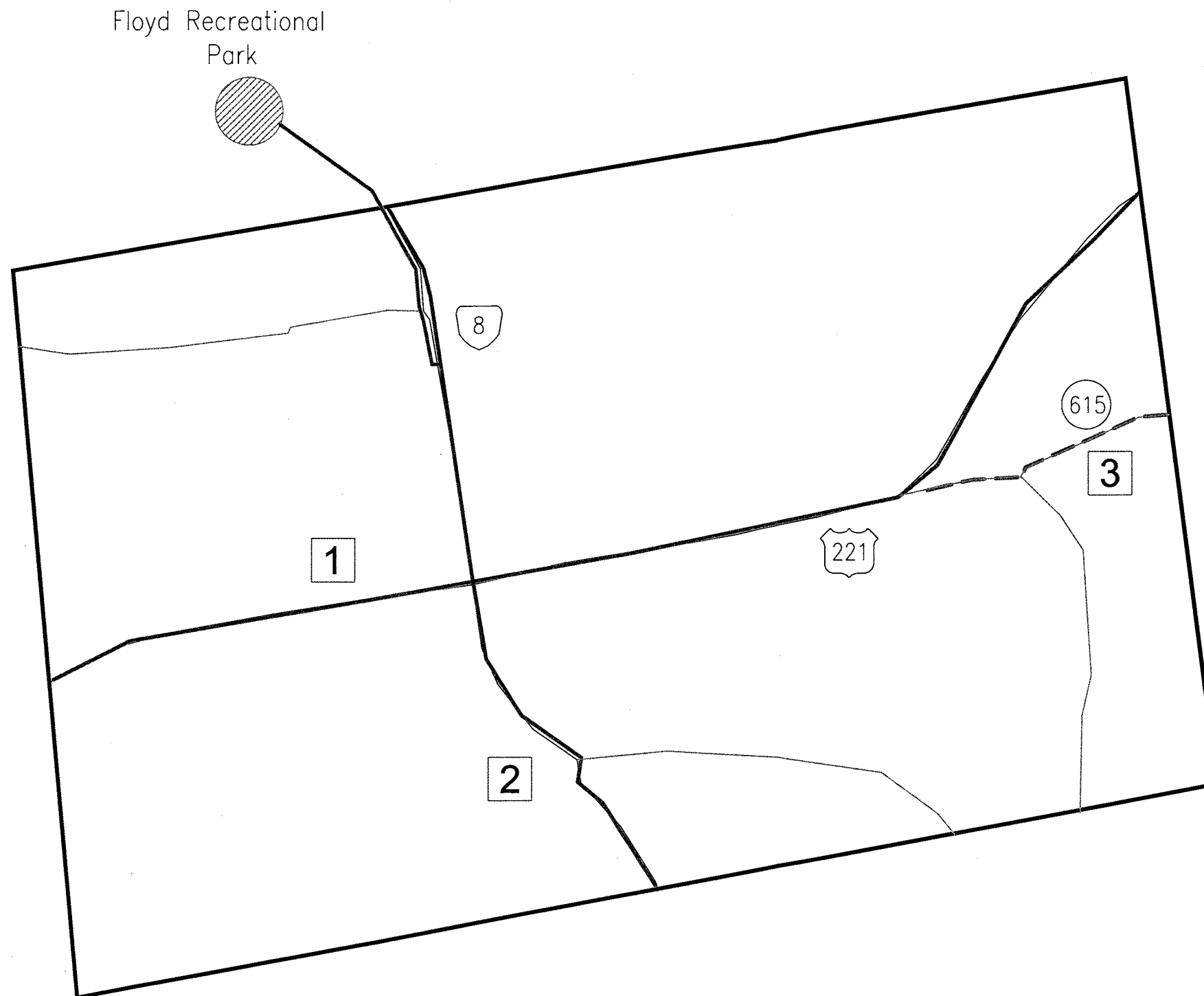
Proposed Shared Road Designation





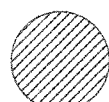
Motor Key	Route Number	Description	Length	Daily Traffic
3	Rte. 615	from Route 221, south to the Town of Floyd corporate limits	.25 miles (1,320 LF)	1,965

Shading denotes routes identified through public involvement processes in 1994 and 2000.

Town of FLOYD

New River Valley Bikeway/Walkway Plan



-  Sidewalk/Bikeway
-  Proposed Bicycle Lanes
-  Proposed Shared Road Designation
-  Key Numbers
-  Floyd Recreational Park

